
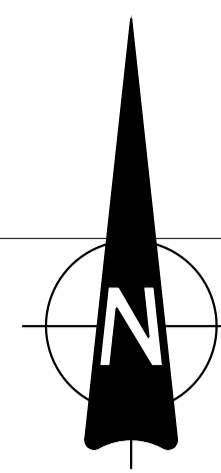


- NOTES:
1. DO NOT SCALE. USE FIGURED DIMENSIONS ONLY.
 2. THIS DRAWING IS TO BE READ IN CONJUNCTION WITH ALL OTHER RELEVANT ARCHITECTURAL AND ENGINEERING DRAWINGS.



LOOKING EAST



LOOKING EAST




LOOKING EAST



LOOKING WEST



LOOKING EAST




LOOKING WEST



LOOKING EAST



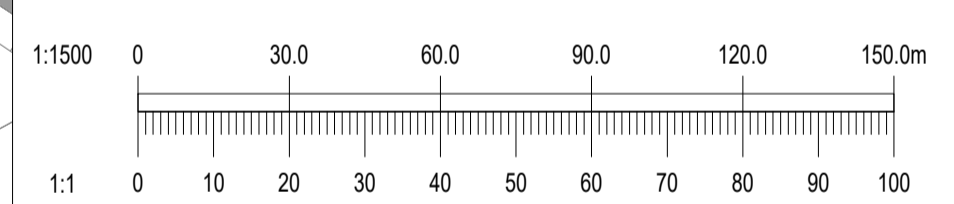
LOOKING WEST



LOOKING EAST

LEGEND

- SITE BOUNDARY PHASE 2
- SITE BOUNDARY PHASE 1 APPROVED DEVELOPMENT ABP REF PL17.241988 UNDER CONSTRUCTION
- ROAD
- FOOTPATH/CYCLEPATH



REV.	DATE	DESCRIPTION	DRN	APPD
~	02/10/20	SHD APPLICATION ISSUE	MK	IS
		AMENDMENT		

STATUS **FOR SHD APPLICATION**

Waterman Moylan
Engineering Consultants
BLOCK 5, EASTPOINT BUSINESS PARK, ALFIE BYRNE ROAD, DUBLIN D03 H3F4 IRELAND. Tel: (01) 664 8900. Email: info@waterman-moylan.ie www.waterman-moylan.ie

CLIENT **CASTELTHORN CONSTRUCTION ULC**
ARCHITECT **O'MAHONY PIKE ARCHITECTS**

PROJECT **PROPOSED PHASE 2 RESIDENTIAL DEVELOPMENT AT DUNSHAUGHLIN, CO. MEATH**

TITLE **DRUMREE ROAD—EXISTING PEDESTRIAN /CYCLE LINK BETWEEN DEVELOPMENT AND TOWN CENTRE**

DRAWN	DESIGNED	APPROVED	DATE
MK	KV	IS	OCT. 2020
SCALE	JOB NO.	DRG. NO.	REVISION
1:1500 @ A1	12-081A	P190	~